




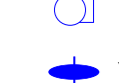


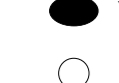







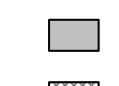
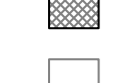










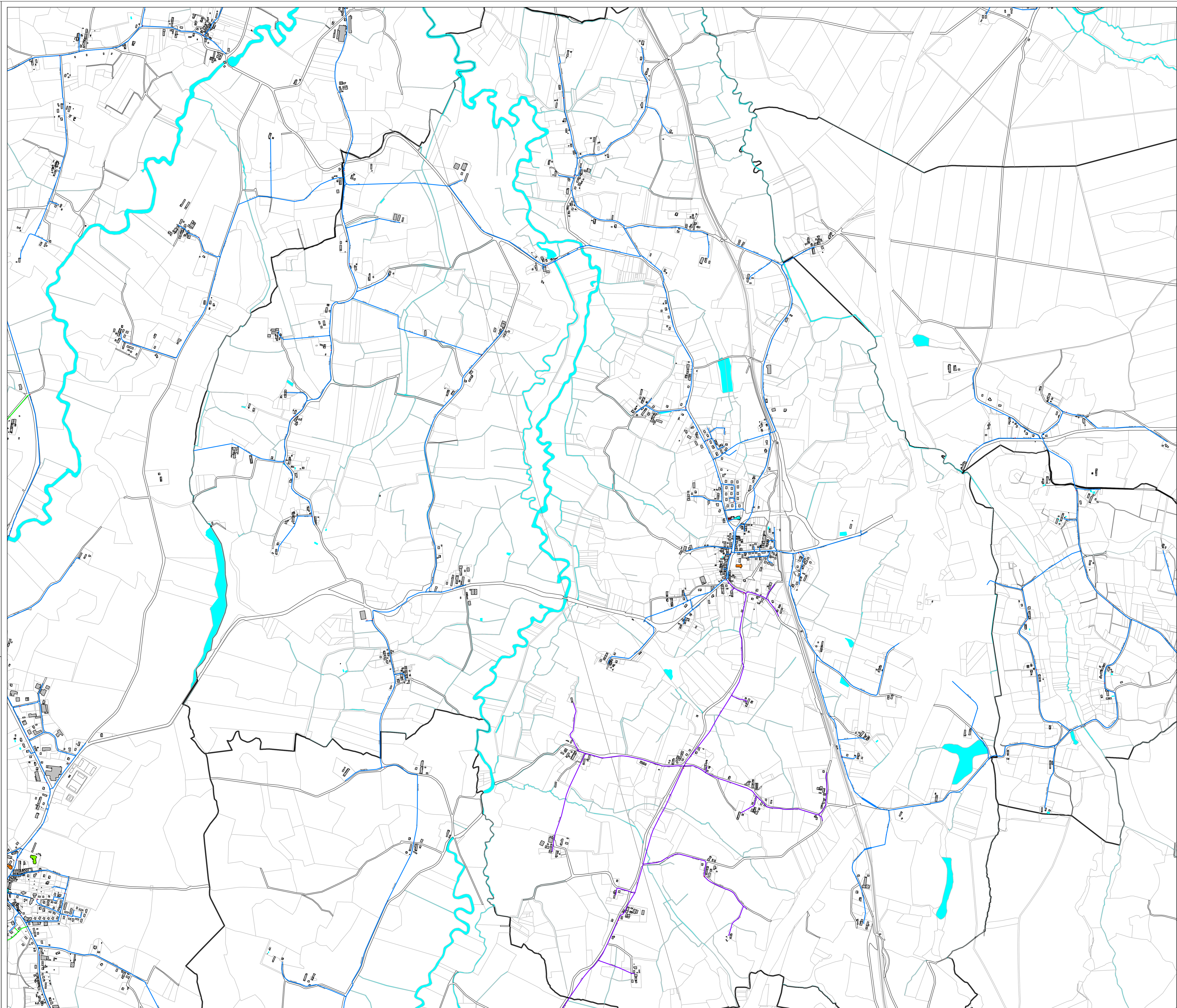


### Légende

-  E-Appareil de mesure
-  Décharge
-  Ventouse
-  Poteau incendie
-  raccord
-  E-Retoulement
-  E-Stockage
-  VANNE 1/4
-  VANNE SECTO FERMEE
-  VANNE FERMEE
-  VANNE
-  F-Détail ponctuel
-  Conduite AEP étage 1
-  Conduite AEP étage 2
-  Conduite AEP étage 3
-  F-Détail linéaire
-  E-Emprise d'ouvrage
-  Equipements administratifs
-  Lieux de culte
-  Equipements Sanitaires
-  Enseignement
-  Batiment privé dur
-  Batiment privé léger / Hangar
-  F-Détail surfacique
-  F-Hydrographie
-  F-Ilot
-  Limite de commune
-  F-Parcelle



## DOMMARTIN-LES-CUISEAUX



AGENCE DE BOURG  
16, RUE DOCTEUR JEAN VIELLET  
21066 BOURG

Plan N°  
Echelle: 1/7000

Date de Travaux:  
Edition du 06/07/2015

Nivellement:

Reproduction interdite

Fond de Plan Issu du Cadastre